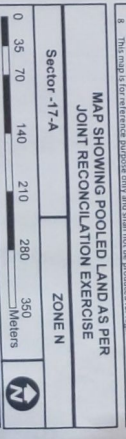




SECTOR - 18  
SULATANPUR  
DABAS

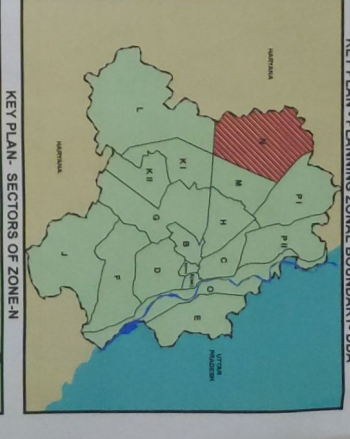
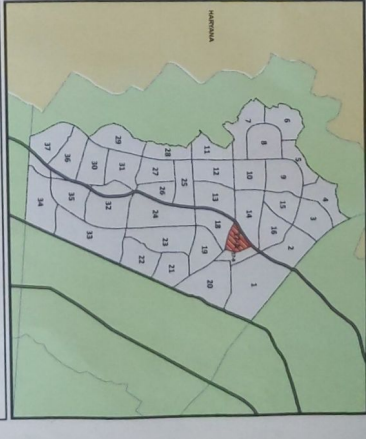
Sr. No.	Land Description	Area (Hect)	Percentage of Land (Percent)
1	Total area of lands approved in screening committee	101	72.27
2	Area available for joint recon/consolidation	97.23	53.18
3	Area of land available for recon/consolidation	70.27	53.18
4	Area of land available for recon/consolidation (Verified)	53.57	53.18
5	Area of land available for recon/consolidation (Unverified)	16.70	16.50

Task	Done by	Verified by	Checked by	Approved by	Signature	Date
Preparation of Map	[Signature]	[Signature]	[Signature]	[Signature]	[Signature]	[Date]
Verification of Map	[Signature]	[Signature]	[Signature]	[Signature]	[Signature]	[Date]
Approval of Map	[Signature]	[Signature]	[Signature]	[Signature]	[Signature]	[Date]



**MAP SHOWING POOLED LAND AS PER JOINT RECONCILIATION EXERCISE**  
ZONE N  
Sector-17A

- Legend**
- Full Khasra Pooled
  - Part Khasra Pooled
  - Gram Sabha Land
  - Gram Sabha Land Min
  - Open Field
  - Zone Boundary
  - Revenue Roads
  - Under/Overhead Lattices
  - HT Lines
  - Rectangles
  - Speck Boundary
  - Village Boundary
  - Zone Boundary
  - URR - I, II & III / ZPP ROADS
  - LDRB
  - Green Belt



**DELHI DEVELOPMENT AUTHORITY**  
KEY PLAN - PLANNING ZONAL BOUNDARY - DDA

**NOTE**

- This drawing is prepared in accordance to the Note 1371/2021/UD/700 dated 18.10.2021 regarding the Land Pooling. Office Order dt. 26.07.2022 regarding Constitution of Reconciliation Committee for Reconciliation of the land pooled in the priority sector/ subdivided sectors under I.P.T. 2018 and subsequent meetings held in this regard.
- Sector boundary as approved in the 46th Screening Committee Meeting held on 07/07/2022 have been shown. The SDR No. 111 was approved in 3666/SCM dated on 25.03.19.
- This map is based on 05 mapping of verified applications and revenue day records/information provided by the concerned departments on 06.09.2022.
- Revised land parcels are as verified by the concerned departments on 06.09.2022.
- Revenue roads are as shown in the map.
- HT lines are as shown in the map.
- URR - I, II & III / ZPP ROADS are as shown in the map.
- This map is for reference purpose only and shall not be produced for legal.