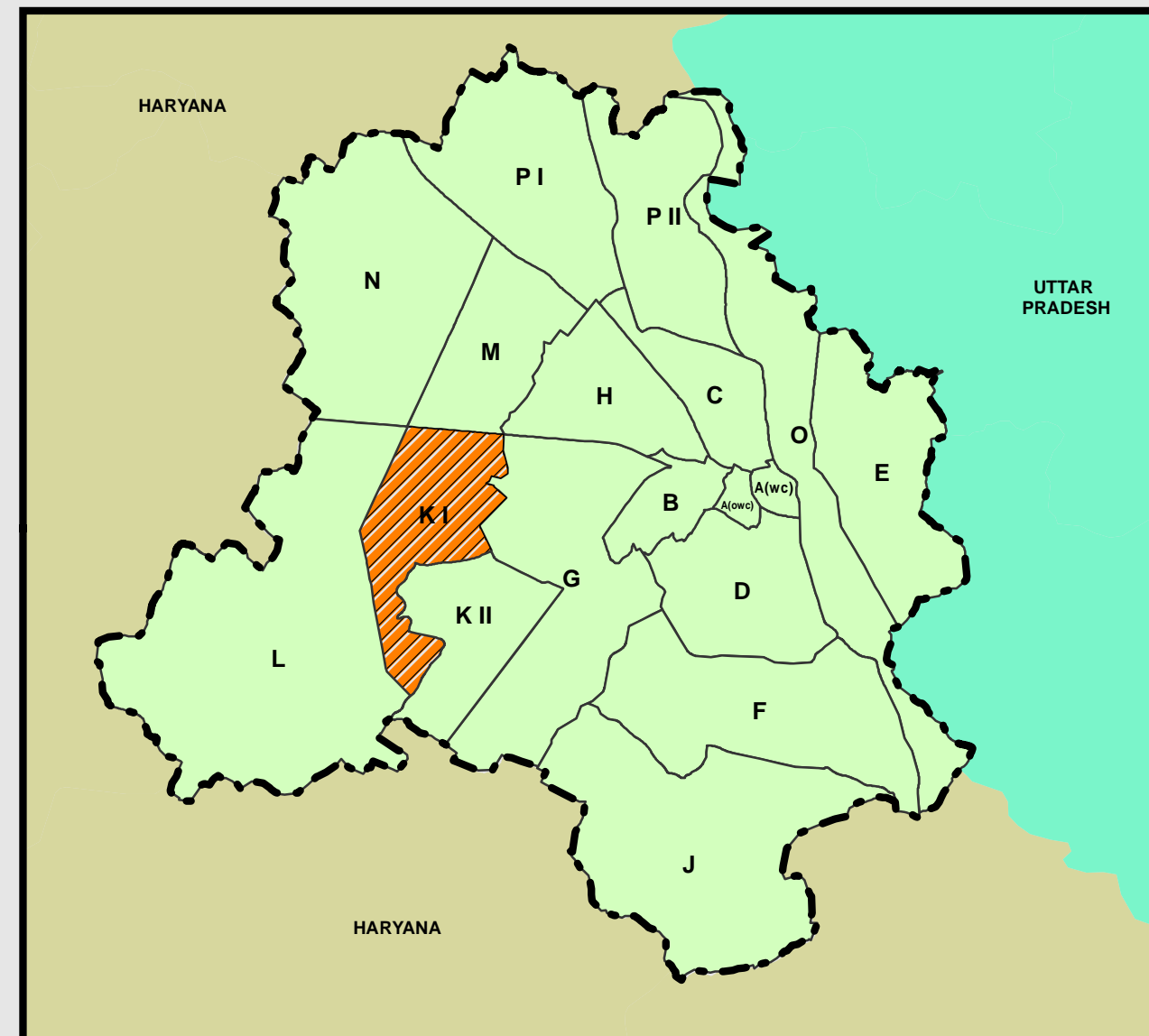
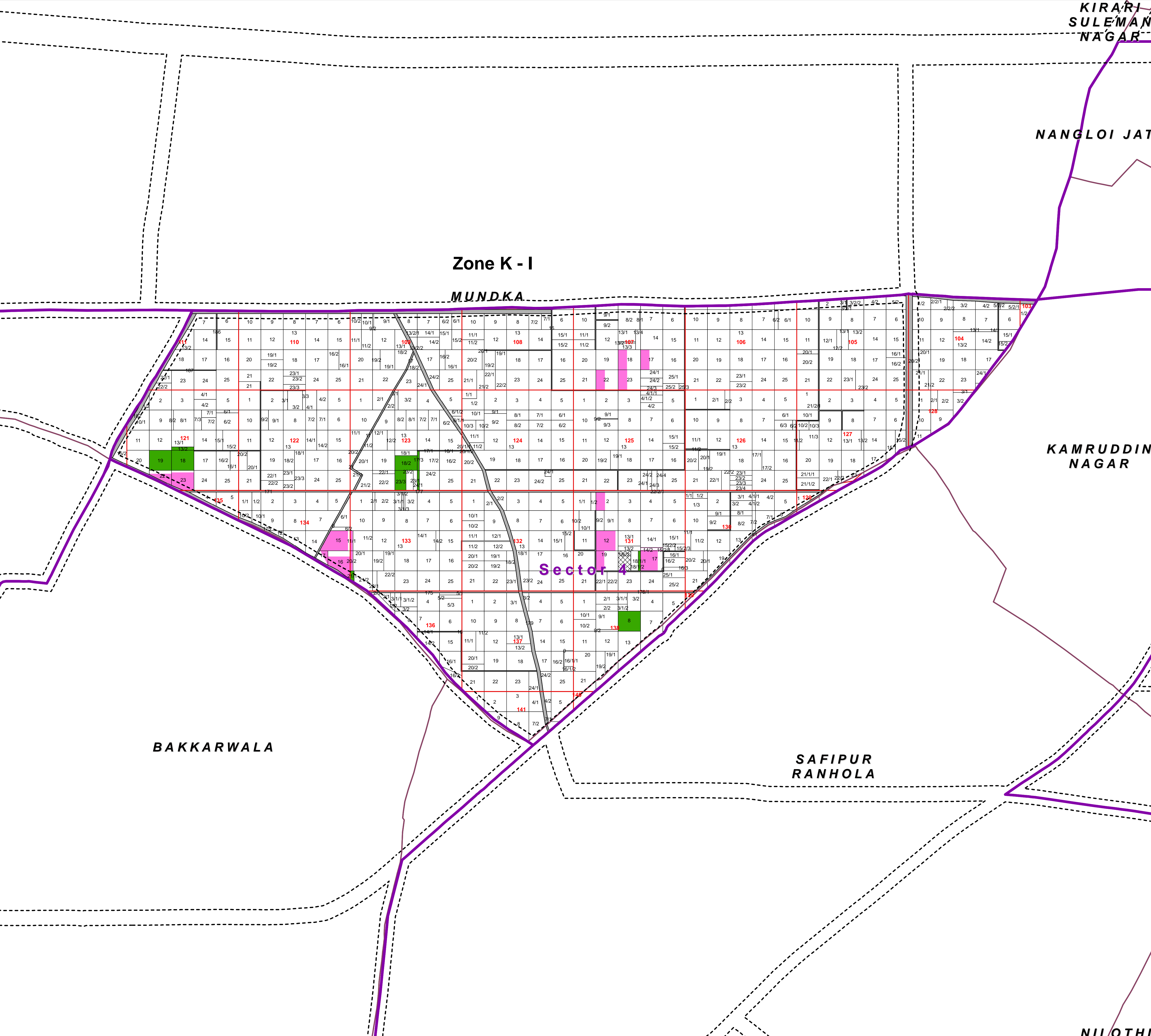
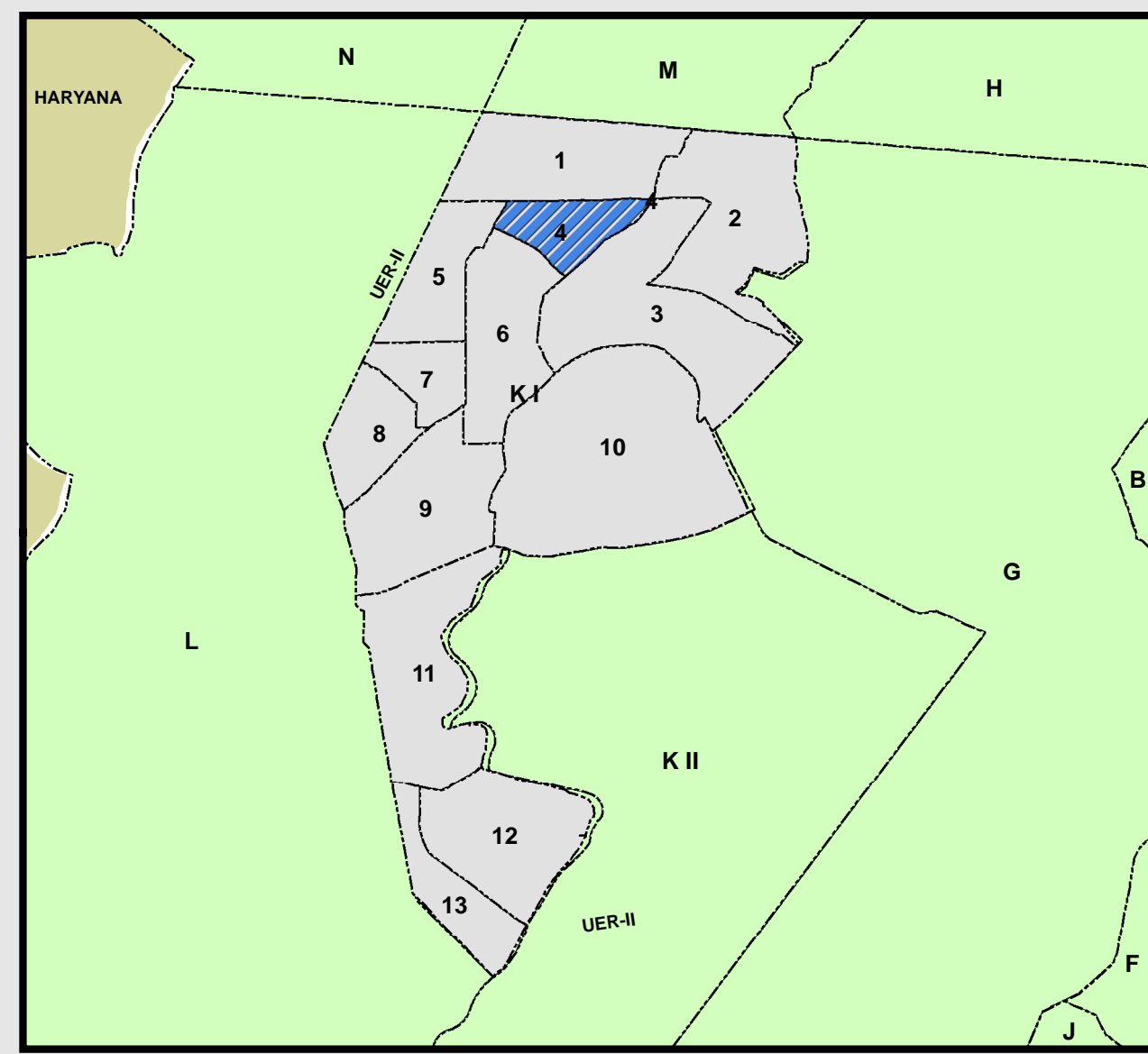




KEY PLAN - PLANNING ZONAL BOUNDARY- DDA



KEY PLAN- LAND POOLING SECTORS- ZONE- K- I



Legend

Pooled Land	Gramsabha Layers
Full Khasra Pooled	Laldora/Extended Laldora
Part Khasra Pooled	Drain
Boundaries	Revenue Roads
16 Khasara	Forest Land Revenue
5 Rectangle	Johad
Sector Boundary	School
Village Boundary	Religious Place
Zone Boundary	Pasture Land/Charagah
UER -I,II & III	Chopal
ZDP Roads	Government & Gramsabha Land
Existing Road	Health Care Centre/Veterinary Hospital
Existing Utilities/Schemes	Local/ Manure Landfill
Utility	Tannery
Existing Housing Scheme/ Allotment	Unauthorised Colony
LDRA	
Green Belt	

Note:-
 1.This is a tentative map based on the applications received through Land Pooling web portal till 31.12.2024 and is for reference purpose only.The same is to be verified by Revenue Department GNCTD.
 2.Mapping of undivided/jointly owned khasra is done tentatively and will be as per record.
 3.This map is for reference only and is not for any legal matter/ownership purpose.
 4.The mapping of pooled land received in subsequent windows is under progress and maps will be updated accordingly.

MAP SHOWING POOLED LAND AS PER EXPRESSION OF WILLINGNESS RECEIVED FROM LAND OWNERS

Sector 4	ZONE K- I
0 55 110 220 330 440 550 Meters	

Sector 8 of 13